



केन्द्रीय माध्यमिक शिक्षा बोर्ड
(मानव संसाधन विकास मंत्रालय, भारत सरकार के अधीन एक स्वायत्त संगठन)
CENTRAL BOARD OF SECONDARY EDUCATION
(An Autonomous Organisation under the Ministry of Human Resource Development, Govt. of India)



Appendix X

CERTIFICATE OF LAND

Date:

File No.

Certified that the land measuring 18450.55.....(Area of land in **Square meters**) is owned by the Jai Ambeey Educational Society (Name of the School/Society/Trust/Company under Sections 8) fully described in the schedule mentioned hereinafter with the following details:

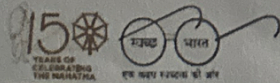
Sr.No.	Particulars	Details
1	Plot No. (s)/ Survey No. (s)/Khasra No. (s)/Khata No.(s)/Khatauni No.(s)	Khasra No. $\frac{83}{19} - 22$ (Rakba 11-11) $\frac{2}{2}$
2	Name of street//village, sub Division, District and State	Khasra No. $\frac{83}{21} - \frac{2}{2} - \frac{8}{2} - \frac{9}{1} - \frac{13}{1}$ $\frac{13}{1} - \frac{1}{2}$ 6 Rakbha 24-10 Khasra
3	In terms of (give details of the document/deed i.e. Sale Deed/Conveyance Deed/Gift Deed/Lease Deed (with period in terms of no. of years)/Sub lease (with period in terms of no. of years) Allotment Letter etc.	$\frac{83}{2}$ Rakbha 0-8-8 Total Rakbha 36-9-8
4	Registration details:	
	- Duly registered on	21-12-2016
	- Executed by	Hajipur
	- Serial No.	
	- Book no.	427
	- Volume no. etc	41

It is certified that the said entire land comprise of a single plot of land. It is further certified that

..... land DOON PUBLIC SCHOOL (Name of the School) is located on the above mentioned plot of

Digitally signed by Lap1
Date: 2021.06.28 21:26:24 +05:30
Reason: reason
Location: location

Tehsildar
Mukerian



"शिक्षा केन्द्र", 2, सामुदायिक केन्द्र, प्रीत विहार, दिल्ली-110092
"SHIKSHA KENDRA" 2, COMMUNITY CENTRE, PREET VIHAR, DELHI-110092



Phone (off.) : 011-22509256-59, 22041807-08, Website: www.cbse.gov.in, www.cbse.nic.in



केन्द्रीय माध्यमिक शिक्षा बोर्ड
(मानव संसाधन विकास मंत्रालय, भारत सरकार के अधीन एक स्वायत्त संगठन)
CENTRAL BOARD OF SECONDARY EDUCATION
(An Autonomous Organisation under the Ministry of Human Resource Development, Govt. of India)



THE SCHEDULED OF LAND ABOVE REFERRED TO

All that piece and parcel of land measuring..... (Area of land in Square meters) is bounded as follows:

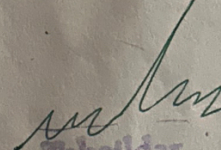
North : field
East : field
West : field
South : field.

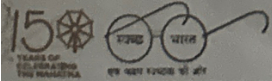
DM/ ADM/ SDM/ TEHSILDAR/ NAIB TEHSILDAR/ REGISTRAR/ SUB- REGISTRAR/ EQUIVALENT LAND AUTHORITY

(Stamp and Signature)

(Name of Officer)

(Name of District)


Tehsildar
Mukerian



"शिक्षा केन्द्र", 2. सामुदायिक केन्द्र, प्रीत विहार, दिल्ली-110092
"SHIKSHA KENDRA" 2, COMMUNITY CENTRE, PREET VIHAR, DELHI-110092

